City of Miramar

Future Land Use Map

0 1,500 3,000 6,000 Feet

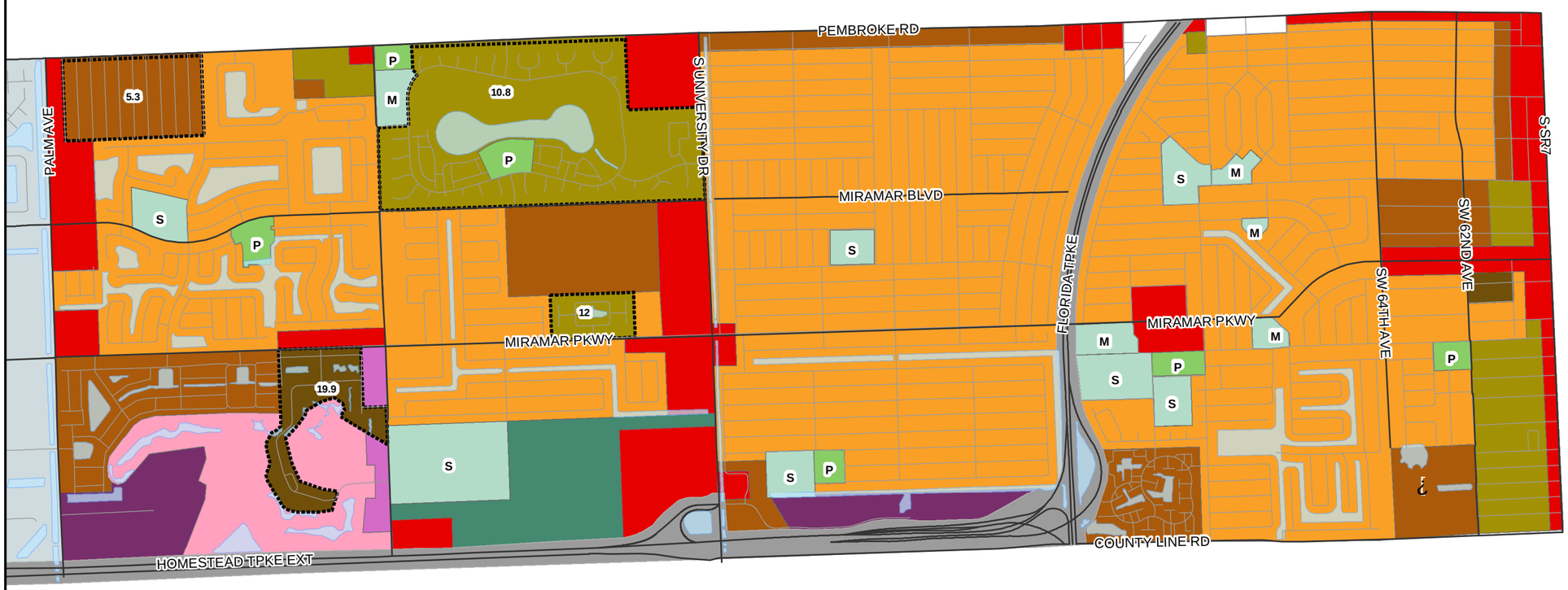

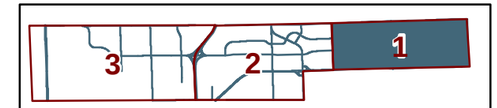

Legend

LAND USE

- RURAL
- ESTATE (1 DU/AC)
- LOW 2
- LOW 3
- LOW 5
- LOW MEDIUM 10
- MEDIUM 16
- MEDIUM HIGH 25
- COMMERCIAL
- COMMERCIAL RECREATION
- INDUSTRIAL
- EMPLOYMENT CENTER
- OFFICE PARK
- RAC REGIONAL ACTIVITY CENTER
- INSTITUTIONAL & PUBLIC FACILITY
- CITY AREAS OF PARTICULAR CONCERN
- RECREATION & OPEN SPACE
  P = Park (5 Acres or More)
- CONSERVATION
- UTILITIES
- TRANSPORTATION
- Maximum Density
- Waterbodies (Informational)
- MajorRoads
- Streets
- ¿ Known Archeological Sites

INSTITUTIONAL & PUBLIC FACILITY
S = School
F = Federal
M = Municipal

COMMUNITY GIS DEVELOPMENT
2200 Civic Center PL
Miramar FL 33025
(954) 602-3257
http://www.ci.miramar.fl.us

Map Updated: 01/18/2006

City of Miramar

Future Land Use Map

0 1,500 3,000 6,000 Feet

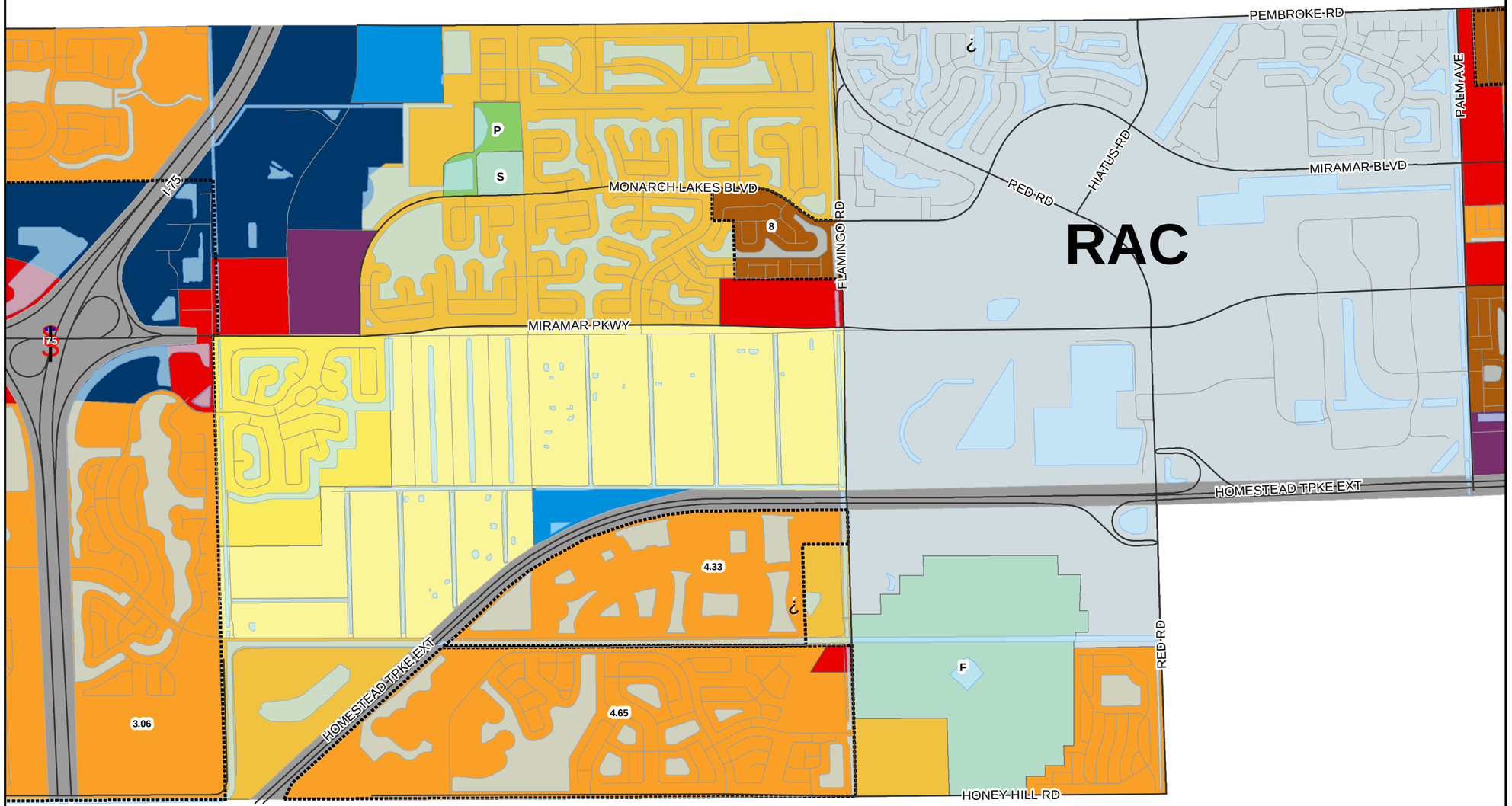

Legend

LAND USE

- RURAL
- ESTATE (1 DU/AC)
- LOW 2
- LOW 3
- LOW 5
- LOW MEDIUM 10
- MEDIUM 16
- MEDIUM HIGH 25
- COMMERCIAL
- COMMERCIAL RECREATION
- INDUSTRIAL
- EMPLOYMENT CENTER
- OFFICE PARK
- RAC REGIONAL ACTIVITY CENTER
- INSTITUTIONAL & PUBLIC FACILITY
- CITY AREAS OF PARTICULAR CONCERN
- RECREATION & OPEN SPACE
  - P = Park (5 Acres or More)
- CONSERVATION
- UTILITIES
- TRANSPORTATION
- Maximum Density
- Waterbodies (Informational)
- MajorRoads
- Streets
- ¿ Known Archeological Sites

INSTITUTIONAL & PUBLIC FACILITY
S = School
F = Federal
M = Municipal

COMMUNITY GIS DEVELOPMENT
2200 Civic Center PL
Miramar FL 33025
(954) 602-3257
http://www.ci.miramar.fl.us

Map Updated: 01/18/2006

City of Miramar

Future Land Use Map

0 2,000 4,000 8,000 Feet

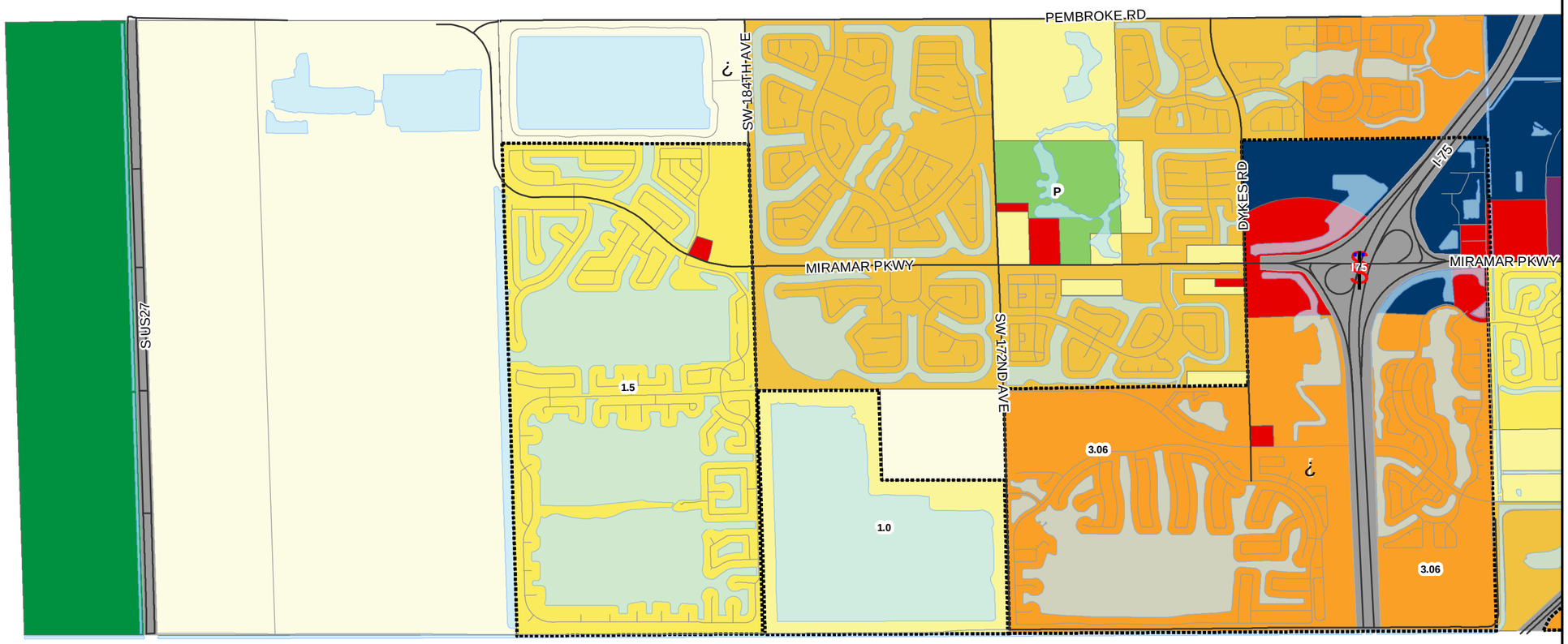

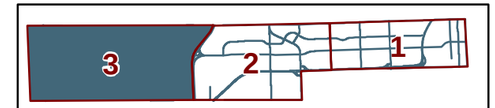

Legend

LAND USE

- RURAL
- ESTATE (1 DU/AC)
- LOW 2
- LOW 3
- LOW 5
- LOW MEDIUM 10
- MEDIUM 16
- MEDIUM HIGH 25
- COMMERCIAL
- COMMERCIAL RECREATION
- INDUSTRIAL
- EMPLOYMENT CENTER
- OFFICE PARK
- RAC REGIONAL ACTIVITY CENTER
- INSTITUTIONAL & PUBLIC FACILITY
- CITY AREAS OF PARTICULAR CONCERN
- RECREATION & OPEN SPACE
  - P = Park (5 Acres or More)
- CONSERVATION
- UTILITIES
- TRANSPORTATION
- Maximum Density
- Waterbodies (Informational)
- MajorRoads
- Streets
- ¿ Known Archeological Sites

INSTITUTIONAL & PUBLIC FACILITY
S = School
F = Federal
M = Municipal

COMMUNITY GIS DEVELOPMENT
2200 Civic Center PL
Miramar FL 33025
(954) 602-3257
http://www.ci.miramar.fl.us

Map Updated: 01/18/2006